
















ETSU 31

Start @ ETSU parking lot behind Buck's Pizza (State of Franklin)

<p>0.00 Leave ETSU on Jack Vest Dr</p> <p>0.45 L ←  S Greenwood Dr</p> <p>0.55 R → N Greenwood Dr (↖ @ Fork)</p> <p>0.75 R → Wynndale Rd</p> <p>1.05 L ←  Embreville Rd</p> <p>1.15 R →  Seminole Dr</p> <p>1.25 L ←  Antioch Rd</p> <p>2.85 L ↖  Summit Dr</p> <p>4.55 R ↗  Greenwood Dr. (Intersection of Greenwood, Summit & Mill Springs)</p> <p>6.25 L ↖ TRO Greenwood Dr</p> <p style="text-align: right;">1</p>	<p>7.55 L ←  State HWY 81</p> <p>7.60 R → Mayberry Rd</p> <p>9.10 S ↑ Chase Rd (Intersection of Mayberry, Chase & Bull Dog Miller Rd's)</p> <p>9.70 L ←  Bacon Branch Rd</p> <p>10.20 R →  Treadway Trail</p> <p>11.60 BL ↖  Conklin Rd (intersection of Conklin, New Victory & Treadway Tr.)</p> <p>14.70 BL ↖  Jackson Bridge Rd.</p> <p>16.00 L ← Charlie Carson Rd.</p> <p>18.40 L ←  State Hwy 107</p> <p style="text-align: right;">2</p>
<p>20.40 L ←  State Hwy 81 (Store)</p> <p>23.05 R → Greenwood Dr.</p> <p>24.35 R ↗ TRO Greenwood Dr.</p> <p>26.05 BL ↖ Summit Dr (Intersection of Summit, Greenwood & Mill Springs)</p> <p>27.75 R → Antioch Rd</p> <p>29.35 R → Seminole Dr</p> <p>29.45 L ← Embreville Rd</p> <p>29.55 R → Wynndale Rd</p> <p>29.85 L ←  N Greenwood Dr</p> <p>30.05 L ↖  S Greenwood Dr</p> <p>30.15 R → Jack Vest Dr</p> <p style="text-align: right;">3</p>	<p>30.60 End @ ETSU parking lot</p> <div style="border: 1px solid black; padding: 5px; margin-top: 20px;"> <p>TRO = To Remain On Medical Emergency 911 or 0</p> </div> <p style="text-align: right;">4</p>